

London Borough of Islington**Traffic Management Order****2022/117**

The Islington (Charged-For Parking Places) (Amendment No. 2) Order 2022

Made on ... 15 July 2022

Coming into force on ... 22 July 2022

The Council of the London Borough of Islington, after consulting with the Commissioner of Police of the Metropolis, in exercise of the powers conferred by Sections 9, 10 and 124 of and Part IV of Schedule 9 to the Road Traffic Regulation Act 1984(a) as amended by section 8 of and Part 1 of Schedule 5 to the Local Government Act 1985(b), and of all other powers thereunto enabling hereby make the following Order:-

Citation and commencement

1. This Order may be cited as The Islington (Charged-For Parking Places) (Amendment No. 2) Order 2022 and shall come into force on the 22nd of July 2022.

Interpretation

2. (1) In this Order:

“Council” means the Council of the London Borough of Islington;

“map schedule legend” means the map schedule legend attached to the Order of 2022 which, when used in conjunction with a map tile, identifies the specific type of parking place designated by Order of 2022 and, where specified, certain of its governing provisions;

“map tile” means an individual map with a specific tile reference, being part of the map based schedule attached to this Order;

“map based schedule” means the collection of map tiles attached to and to be read in conjunction with this Order and listed in Schedule 1 to this Order which depicts the parking places designated by the Order of 2022 and, in conjunction with either the map schedule legend or a map tile label, or both, identifies the type of each particular parking place and, where specified, certain of its governing provisions:

Provided that the Council does not accept responsibility for any inaccuracies contained in the Ordnance Survey data relied upon to create the map based schedule and where a parking place is depicted in the map based schedule, that parking place will continue to apply irrespective of any subsequent changes that have been made to the underlying Ordnance Survey data;

(a) 1984 c.27; (b) 1985 c.51

“the Order of 2022” means The Islington (Charged-For Parking Places) (Consolidation) Order 2022(c) , as amended; and

- (2) Any reference in this Order to any enactment shall be construed as a reference to that enactment as amended, applied, consolidated, re-enacted by or as having effect by virtue of any subsequent enactment;
- (3) Unless the context otherwise requires, any expression used in this Order which is also used in the Order of 2022 shall have the same meaning as in that Order.

Substitution of map tiles and amendments of the Order of 2022

3. Whilst this Order continues in force and without prejudice to the validity of anything done or to any liability incurred in respect of any act or omission before the coming into operation of this Order, the Order of 2022 shall have effect as though:
 - (1) in respect of any map tile attached to that Order and specified in column 1 of Schedule 1 to this Order, there were substituted by the map tile attached to this Order in Schedule 2 and specified in relation thereto in column 2 of Schedule 1 to this Order.

Designation of Parking Places and application of the Order of 2022 thereto

4. (1) Each area on a highway identified in the map-based schedules as a parking place and by way of the map schedule legend as an area signed or marked out, or both, for the use therein of specified classes of vehicles following the conditions specified in this Order in relation to that parking place, is a designated parking place.
 - (2) A parking place shall be bounded on one side of its length by the edge of the carriageway and be an area marked either by a traffic sign or by another method of indicating the extent of a parking place as specified in the Traffic Signs Regulations and General Directions 2016(d).
 - (3) The provisions of the Order of 2022 (other than Articles 4 and 14) shall apply to each area designated as a parking place by this Order as if in those provisions any reference to a parking place included a reference to each area designated as a parking place by this Order.

Installation of parking places and placing of traffic signs, etc.

5. The Council shall:
 - (a) place and maintain traffic signs indicating the limits of each parking place;
 - (b) carry out such other work as is reasonably required for the purposes of the satisfactory operation of a parking place.

(c) LBI 2022/110; (d) SI 2016/362

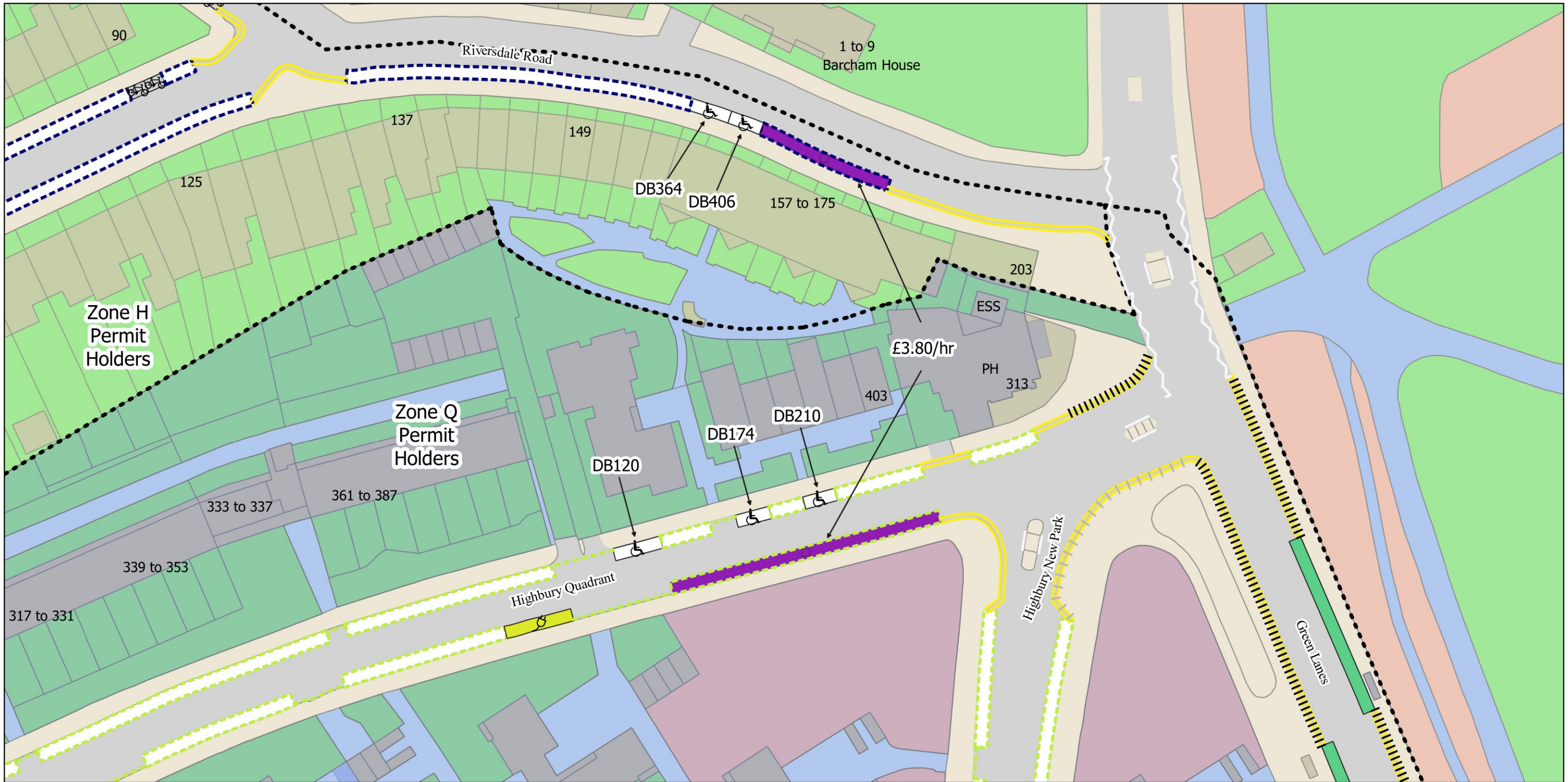
Dated this 15th day of July 2022

Tony Ralph
Director of Environment & Commercial Operations

SCHEDULE 1 - see Article 3(1)

Map tile attached to the Order of 2022 (1)	Map tile attached to this order (2)	Effective date (3)
Map Tile O15 Revision No. 0	Map Tile O15 Revision No. 1	22/07/2022
Map Tile P15 Revision No. 0	Map Tile P15 Revision No. 1	22/07/2022
Map Tile P16 Revision No. 0	Map Tile P16 Revision No. 1	22/07/2022
Map Tile Q16 Revision No. 0	Map Tile Q16 Revision No. 1	22/07/2022
Map Tile R16 Revision No. 0	Map Tile R16 Revision No. 1	22/07/2022

SCHEDULE 2 – Substituted map tiles (See Article 3(1) and Schedule 1



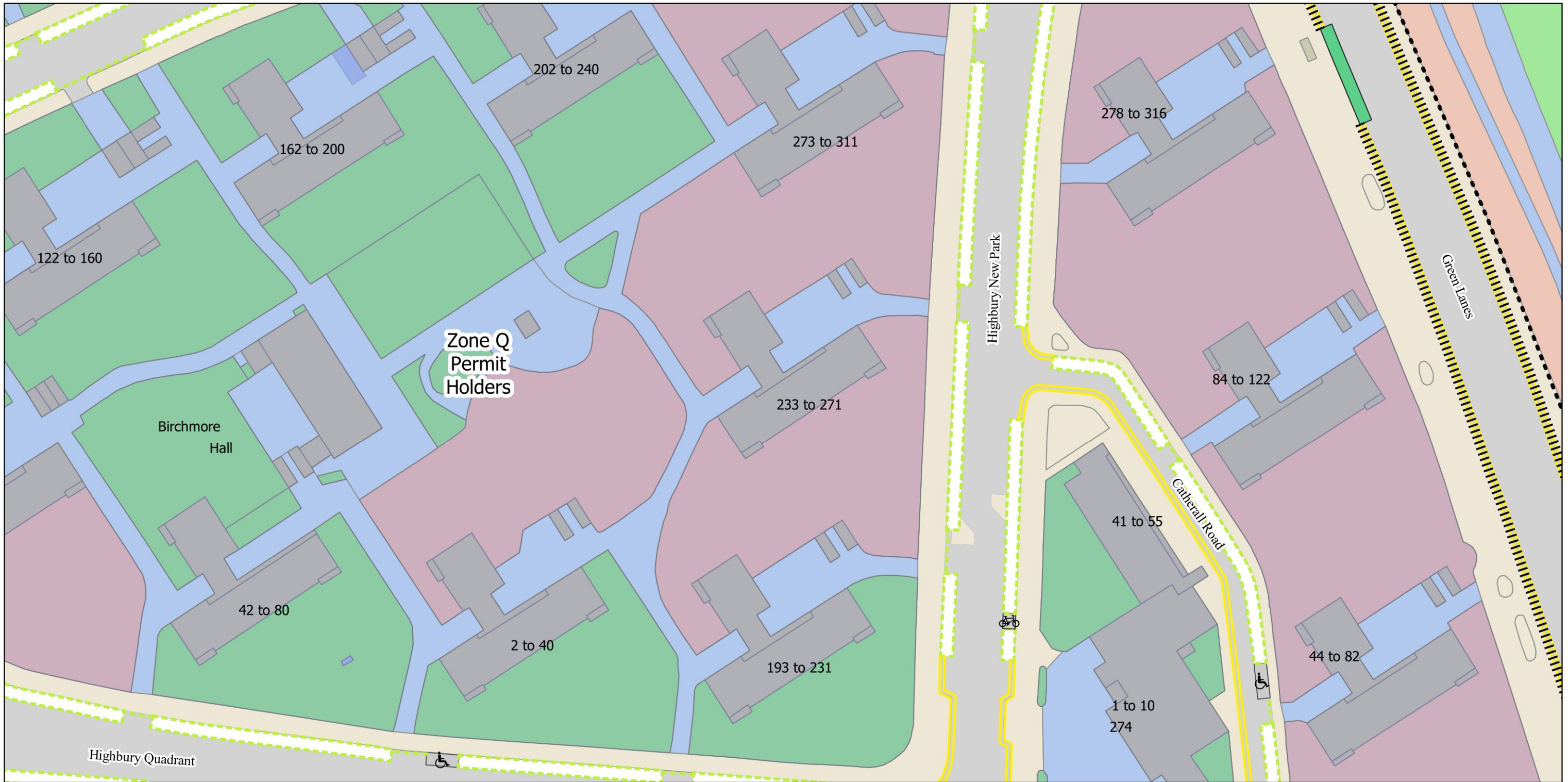
- No Stopping at any time
- ||||| No Loading at any time
- ||| No Loading Mon-Fri 8am-9.30am 4.30pm-6.30pm
- No Waiting at any time
- - - No Waiting Mon-Fri 8.30am-6.30pm and match days
- Resident Permit Mon-Sat 8.30am-6.30pm and match days
- Resident Permit Mon-Fri 8.30am-6.30pm and match days
- ⚡ Electric Vehicle Charging Point Parking Place
- ♿ Dedicated Disabled Persons Parking Place
- 🚌 Bus Stop
- 🚲 Bikehangar
- 📞 2h Pay by Phone or Permit Holders Mon-Sat 8.30am-6.30pm and match days
- 📞 2h Pay by Phone or Permit Holders Mon-Fri 8.30am-6.30pm and match days
- ⋯ Controlled Parking Zone Boundary



The Islington (Charged-For Parking Places) (Amendment No. 2) Order 2022
 The Islington (Free Parking Places, Loading Places and Waiting, Loading and Stopping Restrictions) (Amendment No. 2) Order 2022
 © Crown copyright and database rights 2021. Ordnance Survey 100021551

Map Tile - O15 Revision Number - 1
 See article for match day restrictions.
 Status: Confirmed
 Effective From: 22/07/2022
 Effective To: N/A

Scale: 1:625 O14
 N15
 P15



- ||||| No Loading at any time
- ==== No Waiting at any time
- - - - No Waiting Mon-Fri 8.30am-6.30pm and match days
- . - . Resident Permit Mon-Fri 8.30am-6.30pm and match days
- ♿ Disabled Persons Parking Place
- Bus Stop
- 🚲 Bikehangar
- Controlled Parking Zone Boundary



The Islington (Charged-For Parking Places) (Amendment No. 2) Order 2022
 The Islington (Free Parking Places, Loading Places and Waiting, Loading and Stopping Restrictions) (Amendment No. 2) Order 2022
 © Crown copyright and database rights 2021. Ordnance Survey 100021551

Map Tile - P15 Revision Number - 1
 See article for match day restrictions.
 Status: Confirmed
 Effective From: 22/07/2022
 Effective To: N/A

Scale: 1:625
 O15
 P14
 P16
 Q15



||||| No Loading at any time - - - - Controlled Parking Zone Boundary
 == No Waiting at any time



The Islington (Charged-For Parking Places) (Amendment No. 2) Order 2022
 The Islington (Free Parking Places, Loading Places and Waiting, Loading and Stopping Restrictions) (Amendment No. 2) Order 2022

© Crown copyright and database rights 2021. Ordnance Survey 100021551

Status: Confirmed

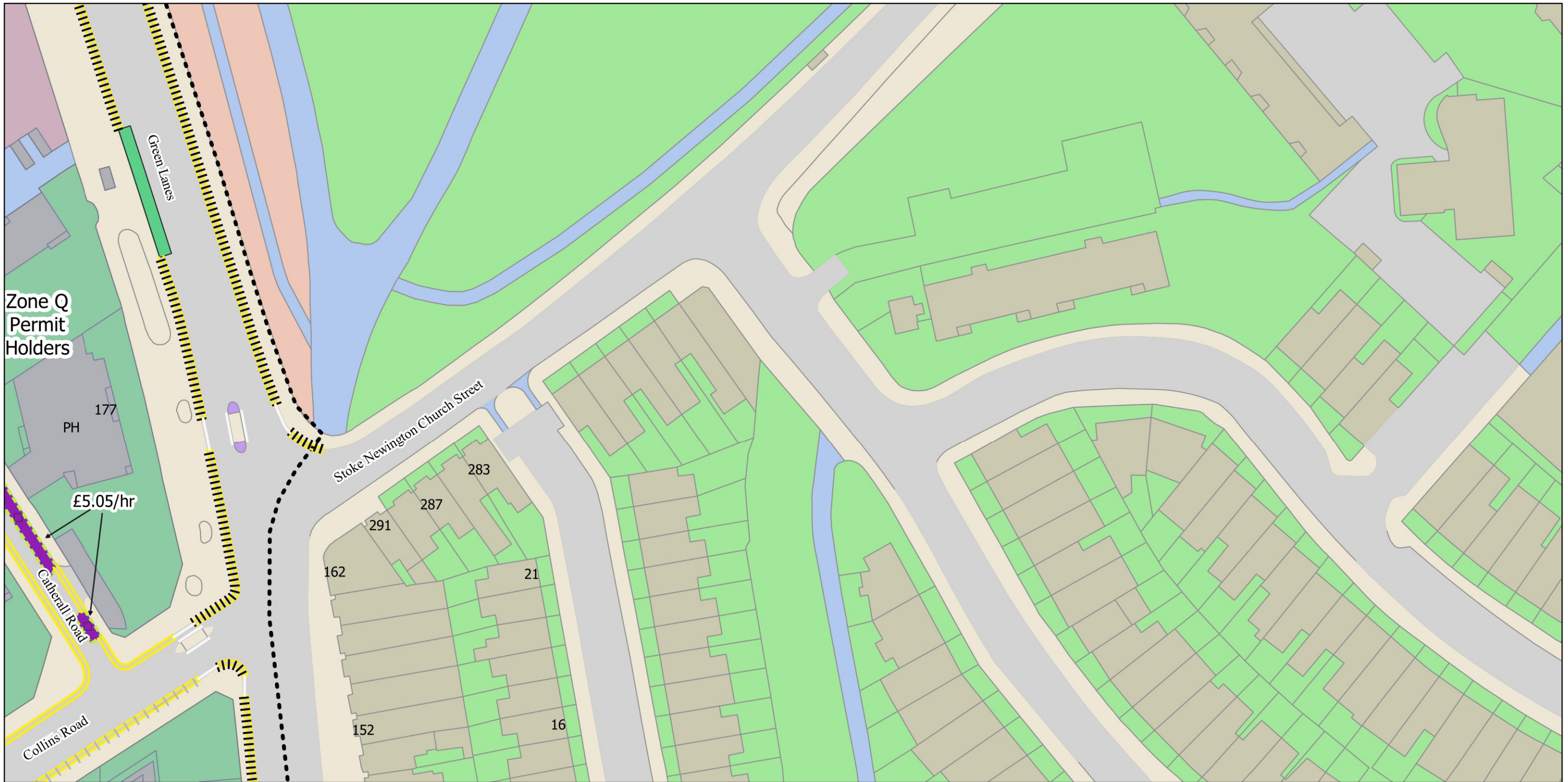
Effective From: 22/07/2022

Effective To: N/A

Map Tile - P16 Revision Number - 1
 See article for match day restrictions.

Scale:
 1:625 P15





- No Stopping at any time
- ||||| No Loading at any time
- ||| No Loading Mon-Fri 8am-9.30am 4.30pm-6.30pm
- ==== No Waiting at any time
- Bus Stop
- ▨ 2h Pay by Phone or Permit Holders Mon-Fri 8.30am-6.30pm and match days
- Controlled Parking Zone Boundary



- No Waiting at any time
- Resident Permit Mon-Fri 8.30am-6.30pm Sat 8.30am-1.30pm and match days
- Controlled Parking Zone Boundary
- No Loading at any time
- No Loading Mon-Fri 8am-9.30am 4.30pm-6.30pm